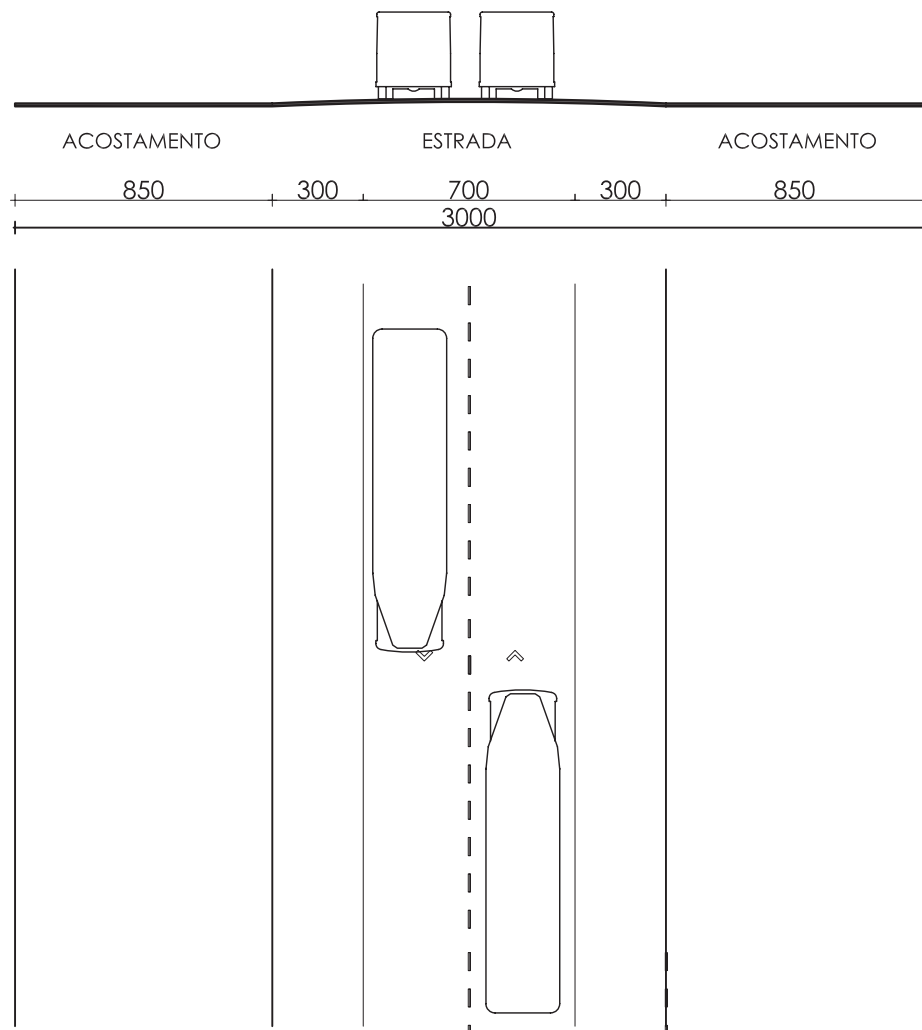
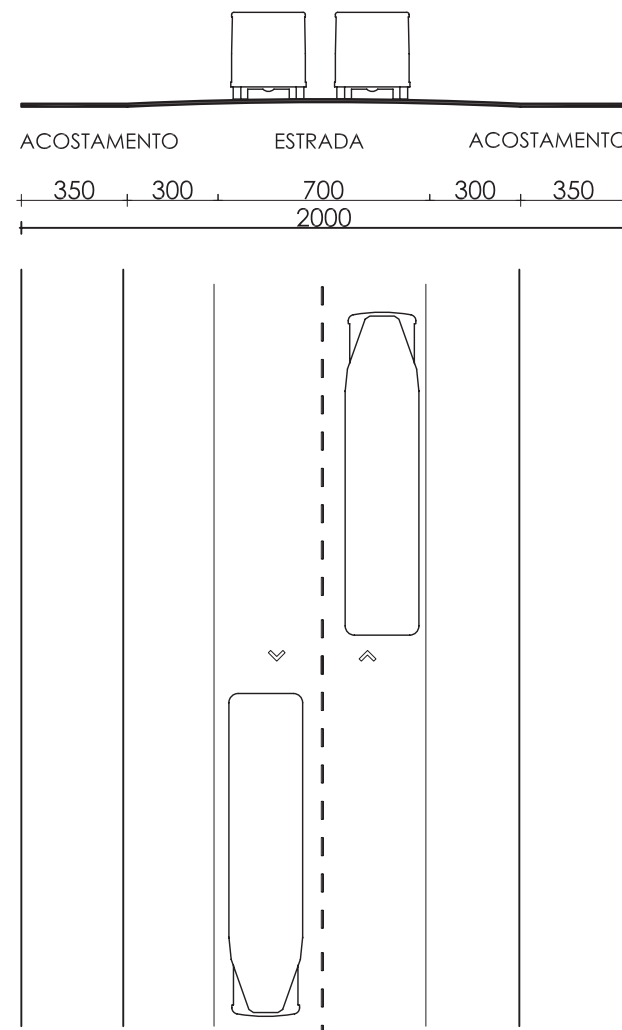


E00 - ESTRADA MUNICIPAL PRINCIPAL

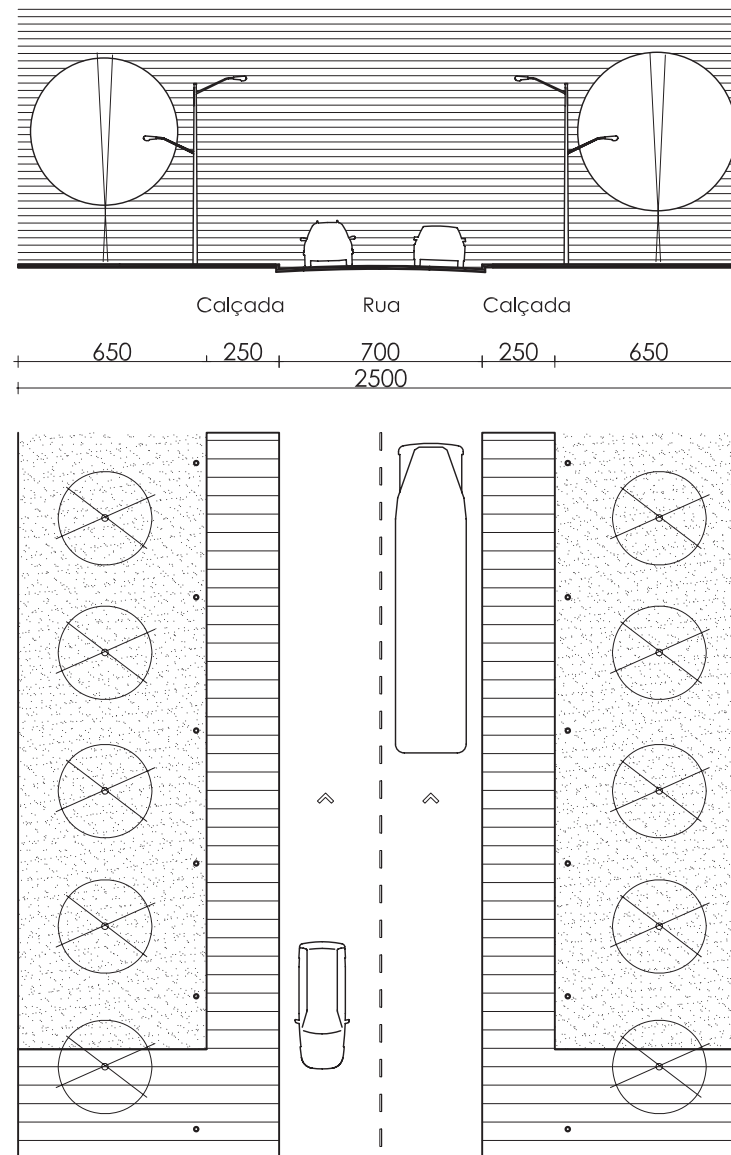


E01 - ESTRADA MUNICIPAL SECUNDÁRIA



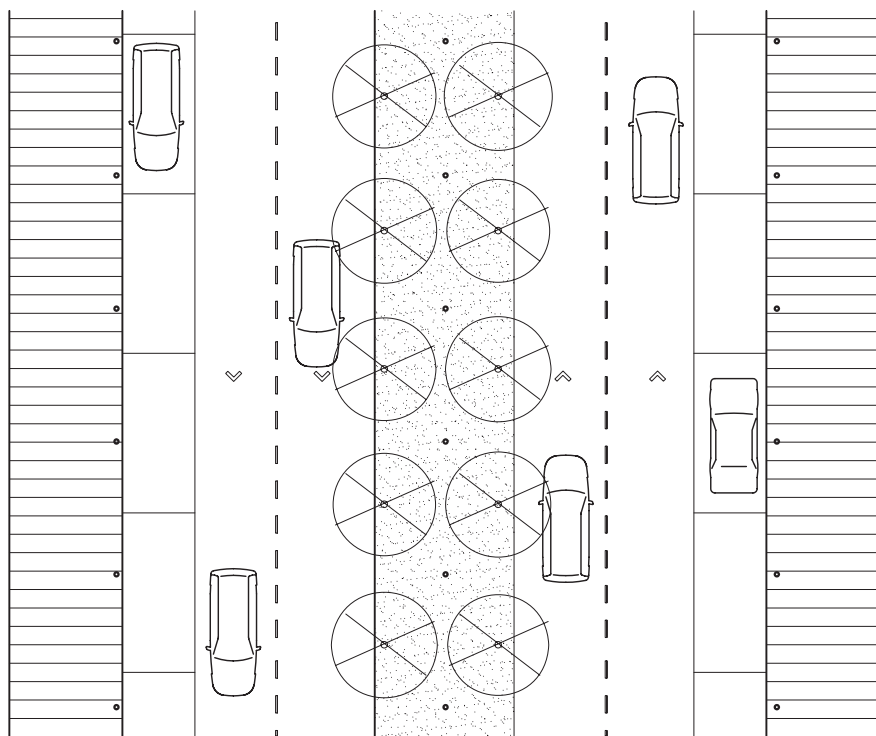
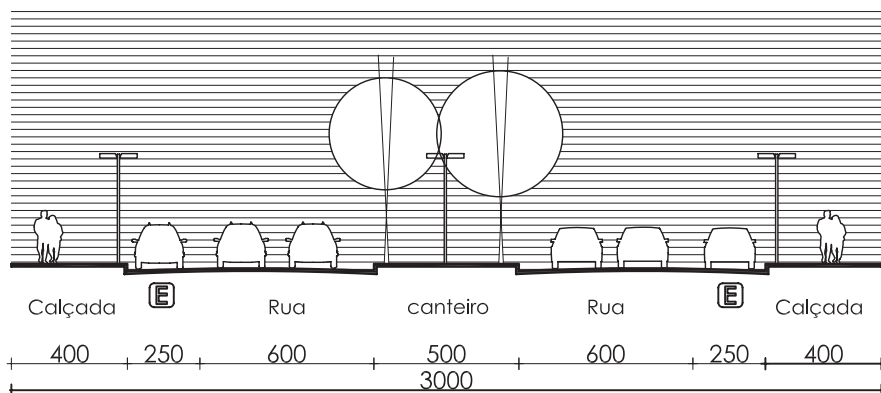
Obs: Gabaritos variáveis conforme possibilidade de alargamento.

VP00 - VIA ARTERIAL PERIFÉRICA

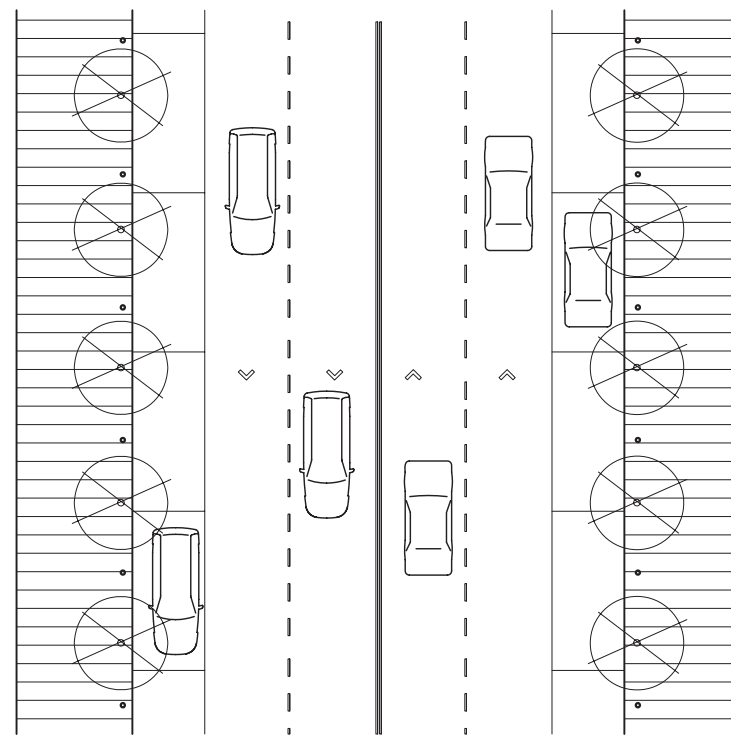
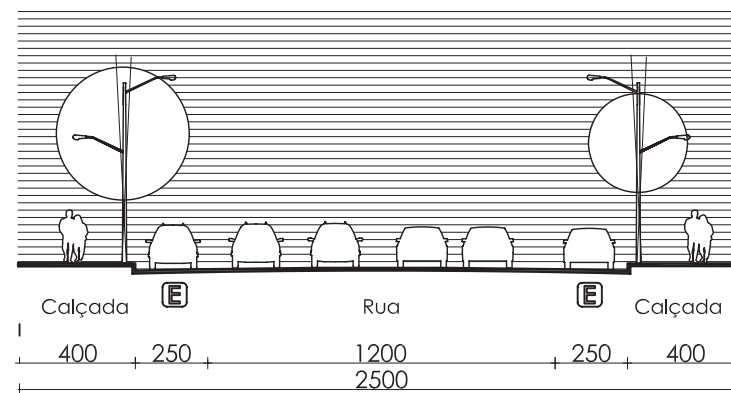


Obs: Gabaritos variáveis conforme possibilidade de alargamento.

VA00 - VIA ARTERIAL PADRÃO COM CANTEIRO

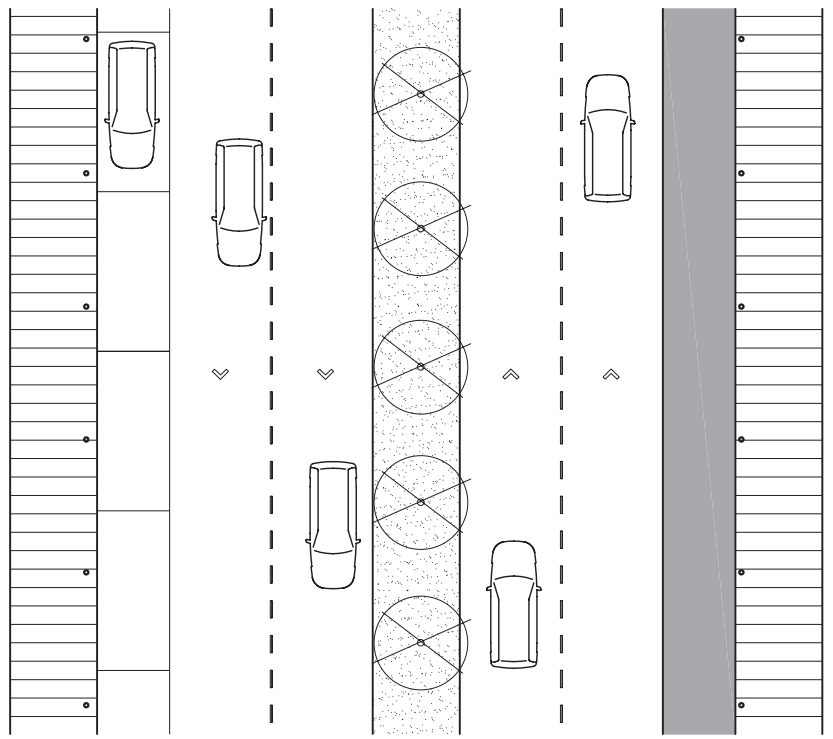
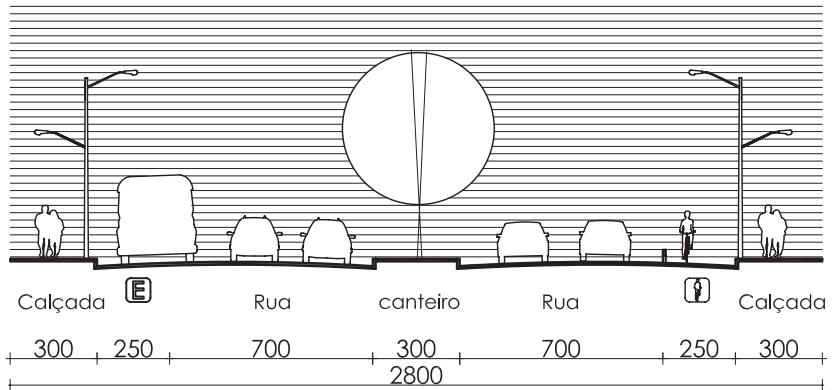
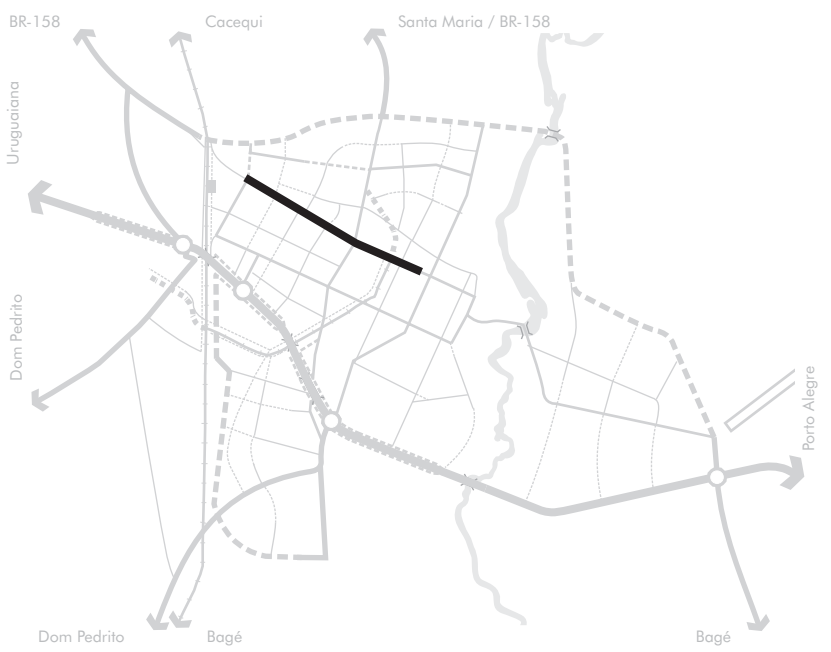


VA01 - VIA ARTERIAL PADRÃO SEM CANTEIRO



Obs: Gabaritos variáveis conforme possibilidade de alargamento.

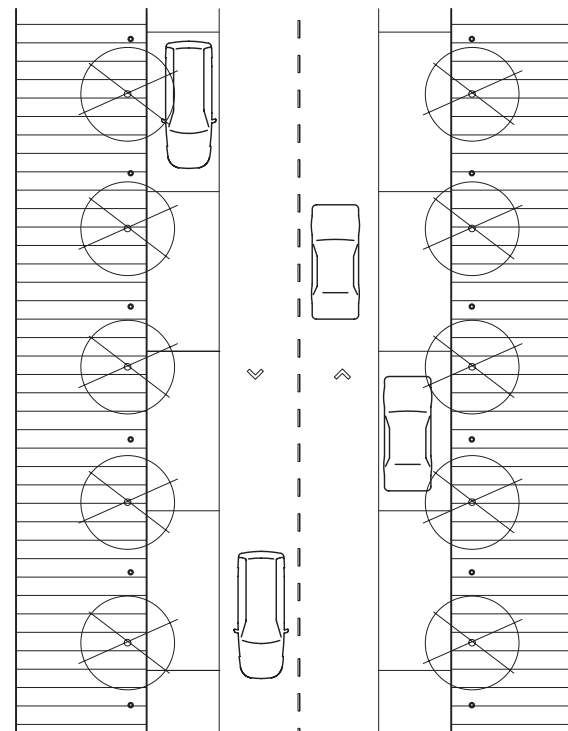
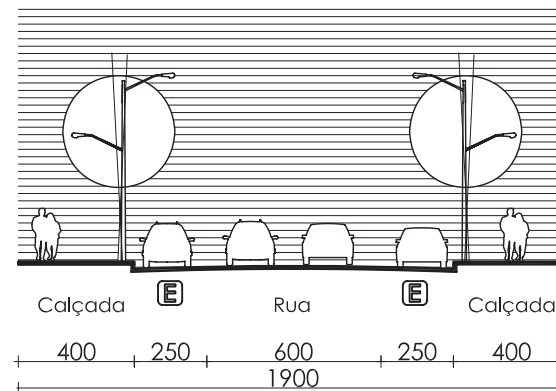
VA02 - AV. FRANCISCO HERMENEGILDO



Obs: Gabaritos variáveis conforme possibilidade de alargamento.

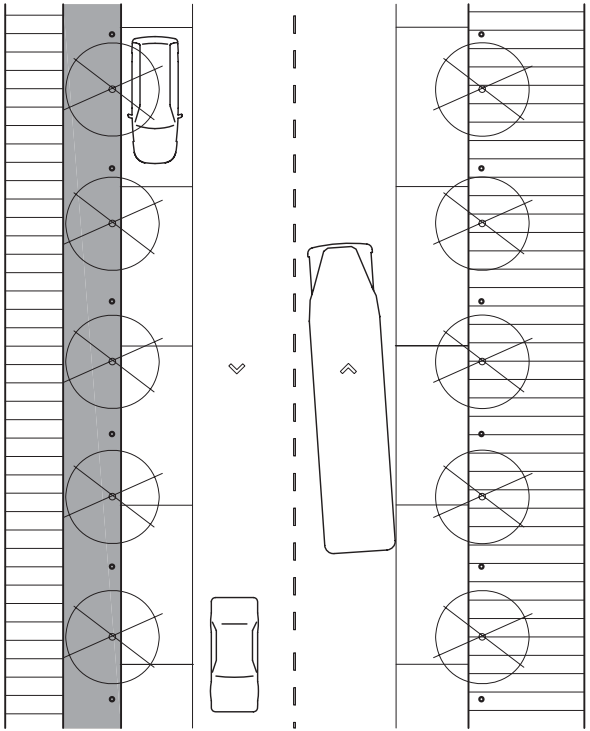
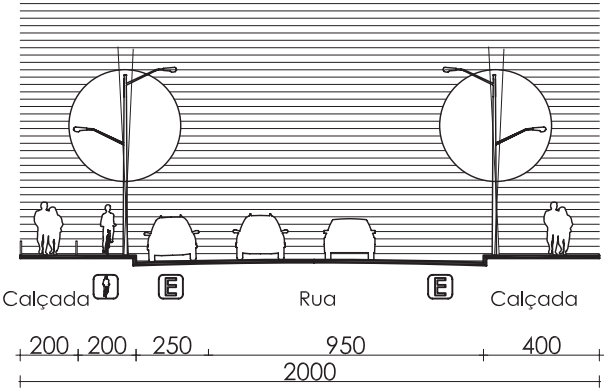


VA03 - RUA GENERAL MARQUES



Obs: Gabaritos variáveis conforme possibilidade de alargamento.

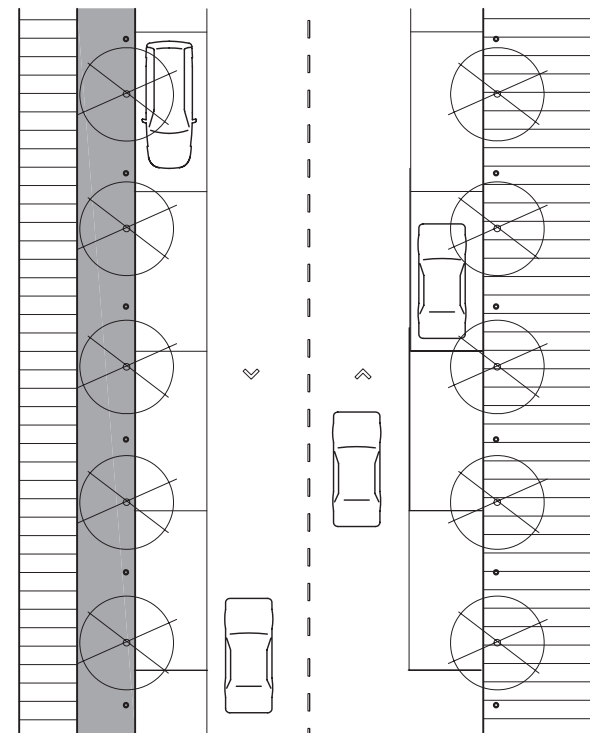
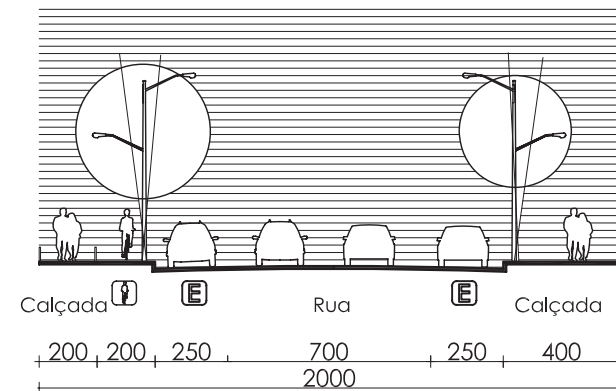
VA04 - RUA SEBASTIÃO MENNA BARRETO



Obs: Gabaritos variáveis conforme possibilidade de alargamento.

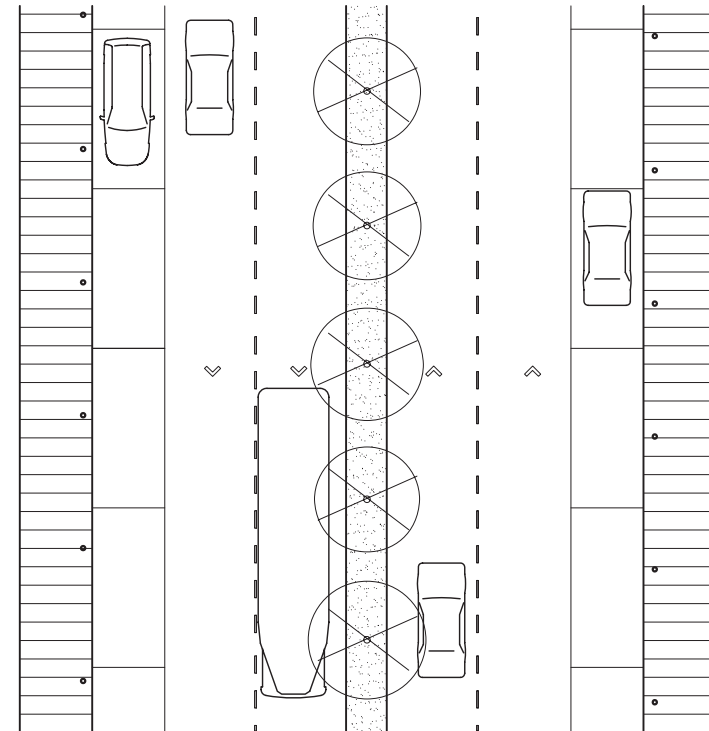
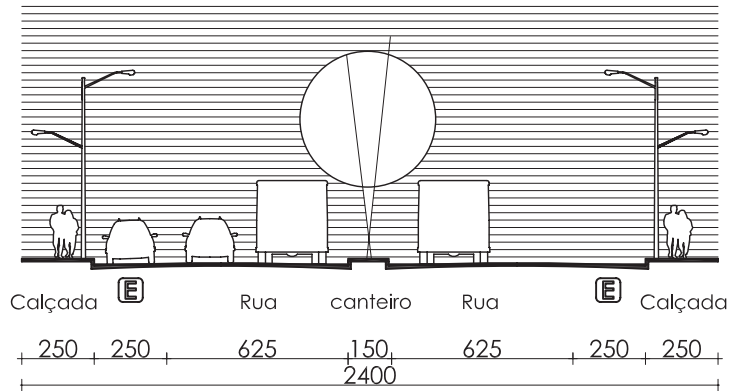
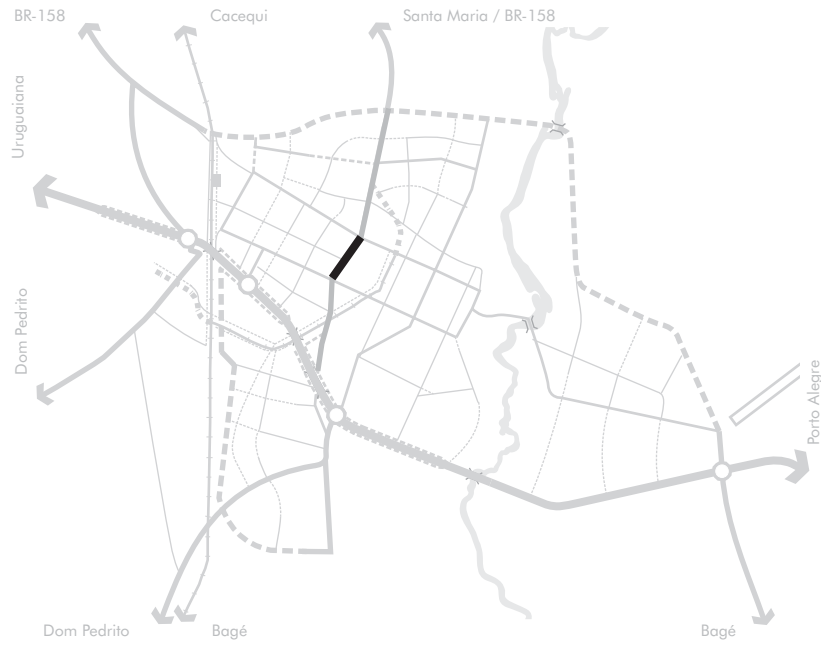


VA05 - BARÃO DE SÃO GABRIEL



Obs: Gabaritos variáveis conforme possibilidade de alargamento.

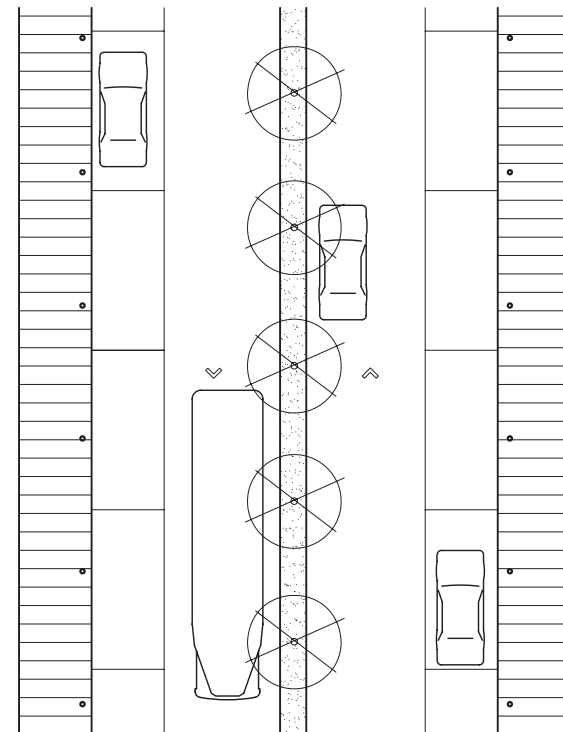
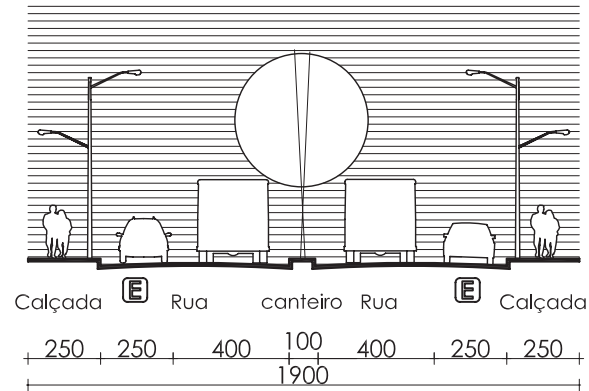
VA06 - AV. FRANCISCO CHAGAS - TRECHO CENTRAL



Obs: Gabaritos variáveis conforme possibilidade de alargamento.

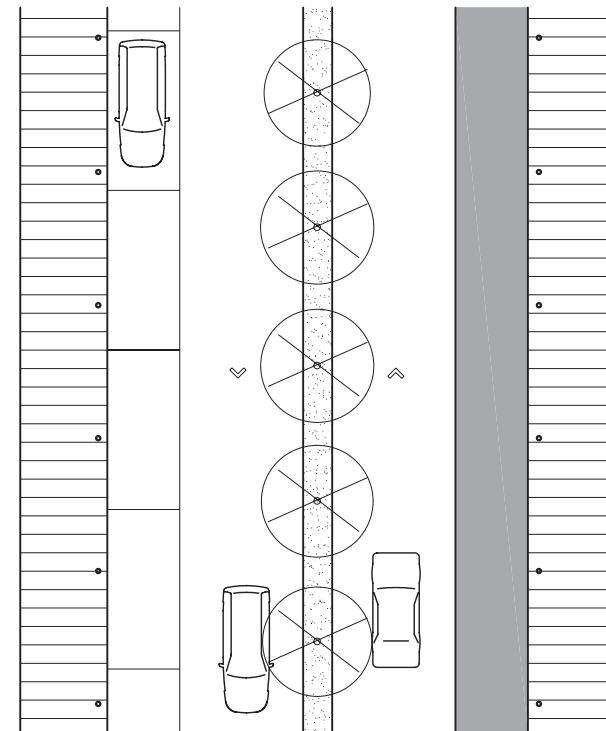
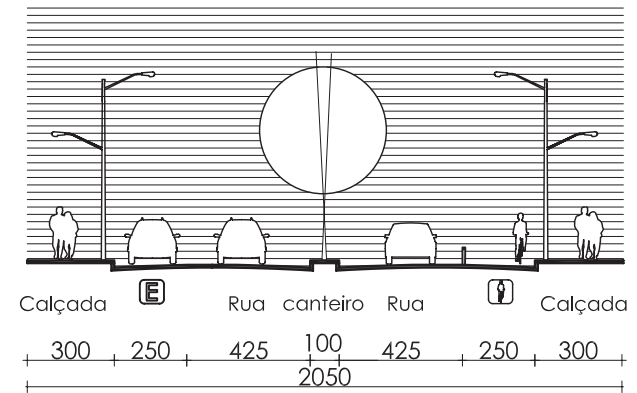


VA07 - AV. FRANCISCO CHAGAS



Obs: Gabaritos variáveis conforme possibilidade de alargamento.

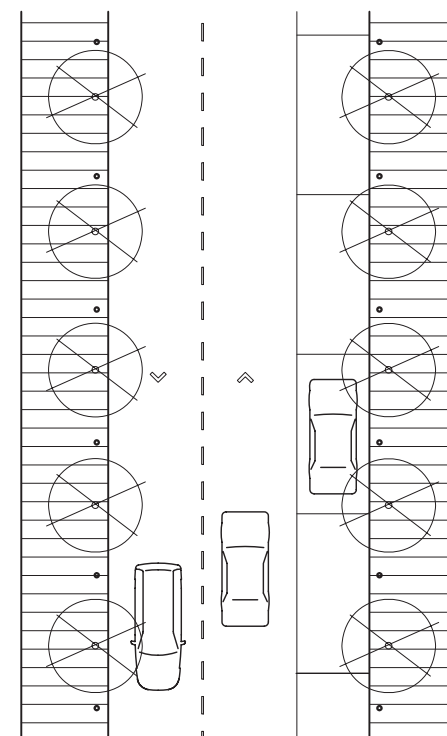
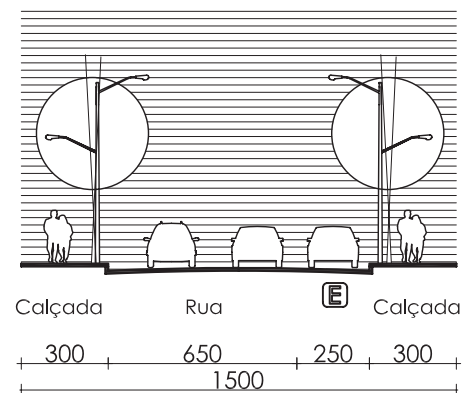
VA08 - AV. ANTÔNIO TRILHA



Obs: Gabaritos variáveis conforme possibilidade de alargamento.

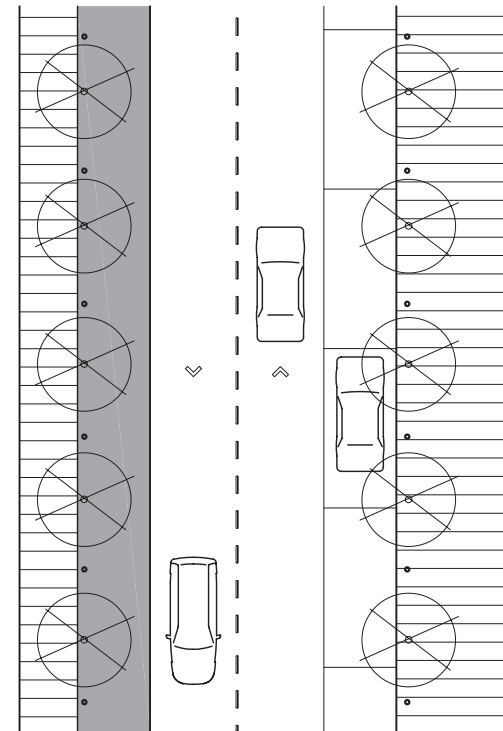
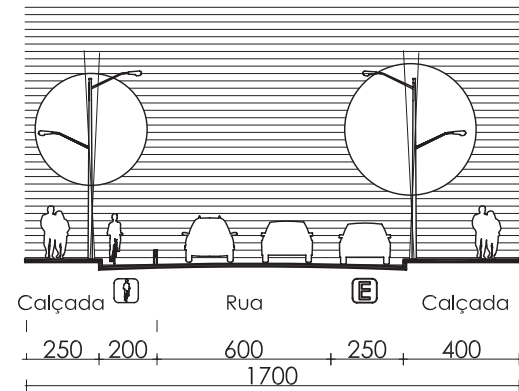
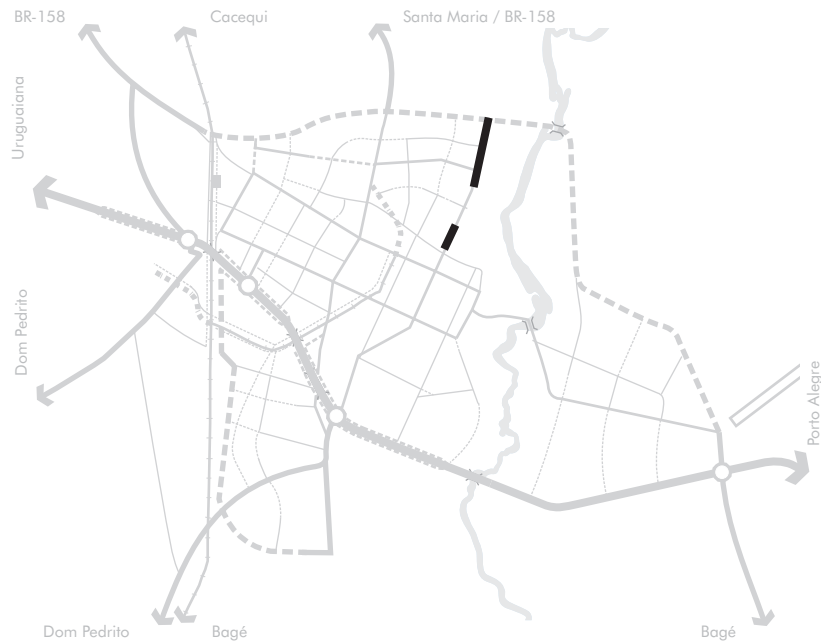


VA09 - AV. JUCA TIGRE



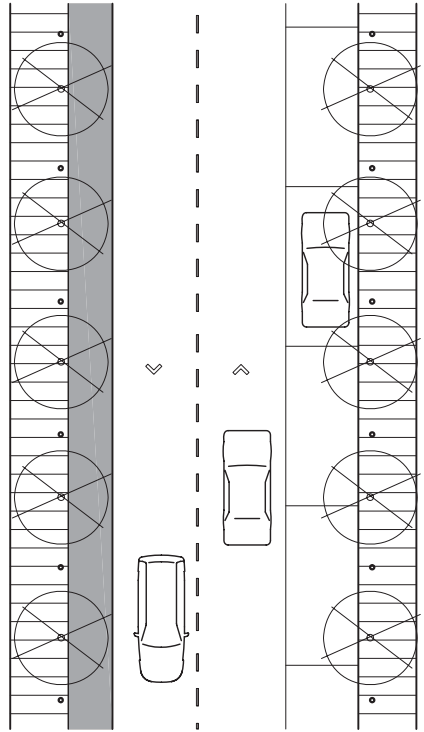
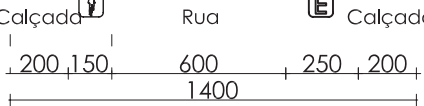
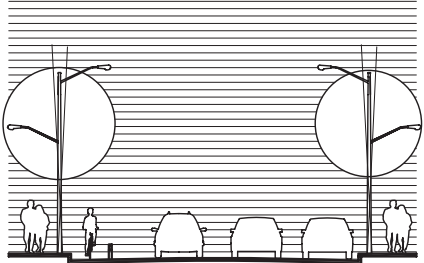
Obs: Gabaritos variáveis conforme possibilidade de alargamento.

VA10 - AV. ANTÔNIO MERCADO -trecho A



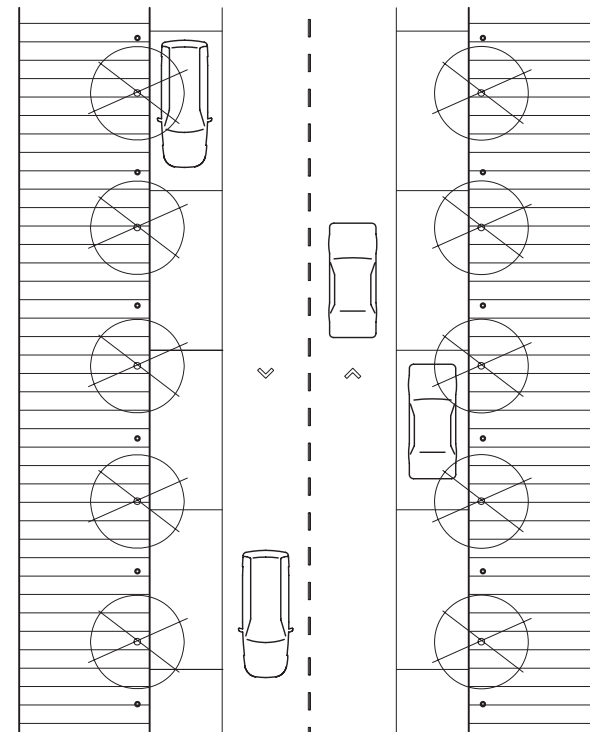
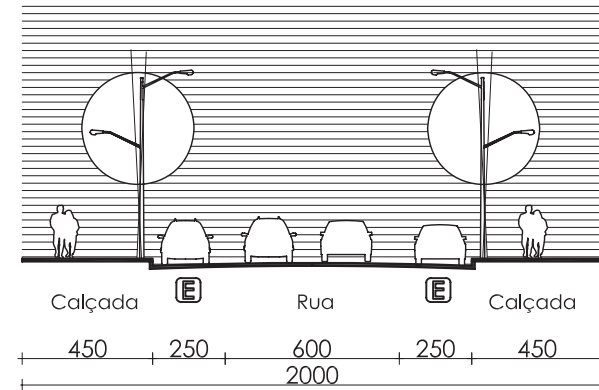
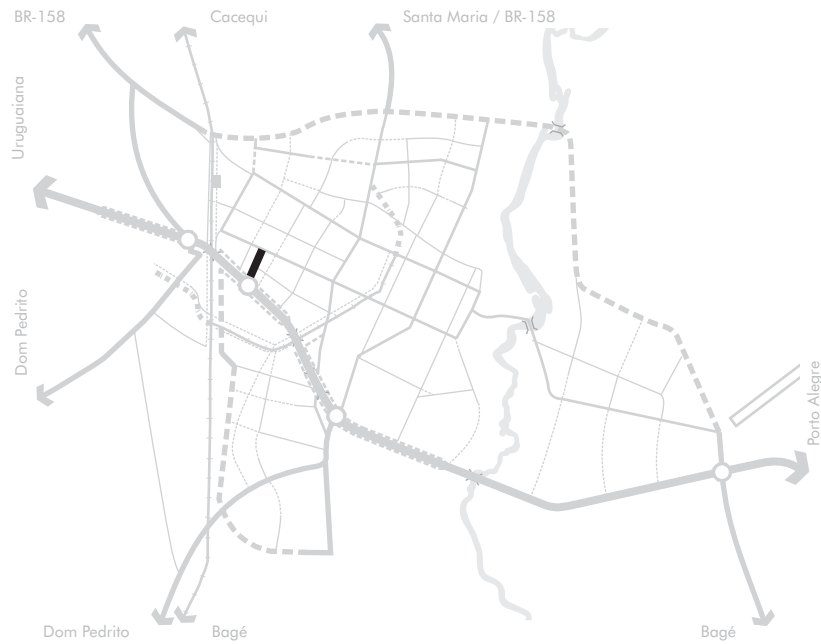
Obs: Gabaritos variáveis conforme possibilidade de alargamento.

VA11 - AV. ANTÔNIO MERCADO - trecho B



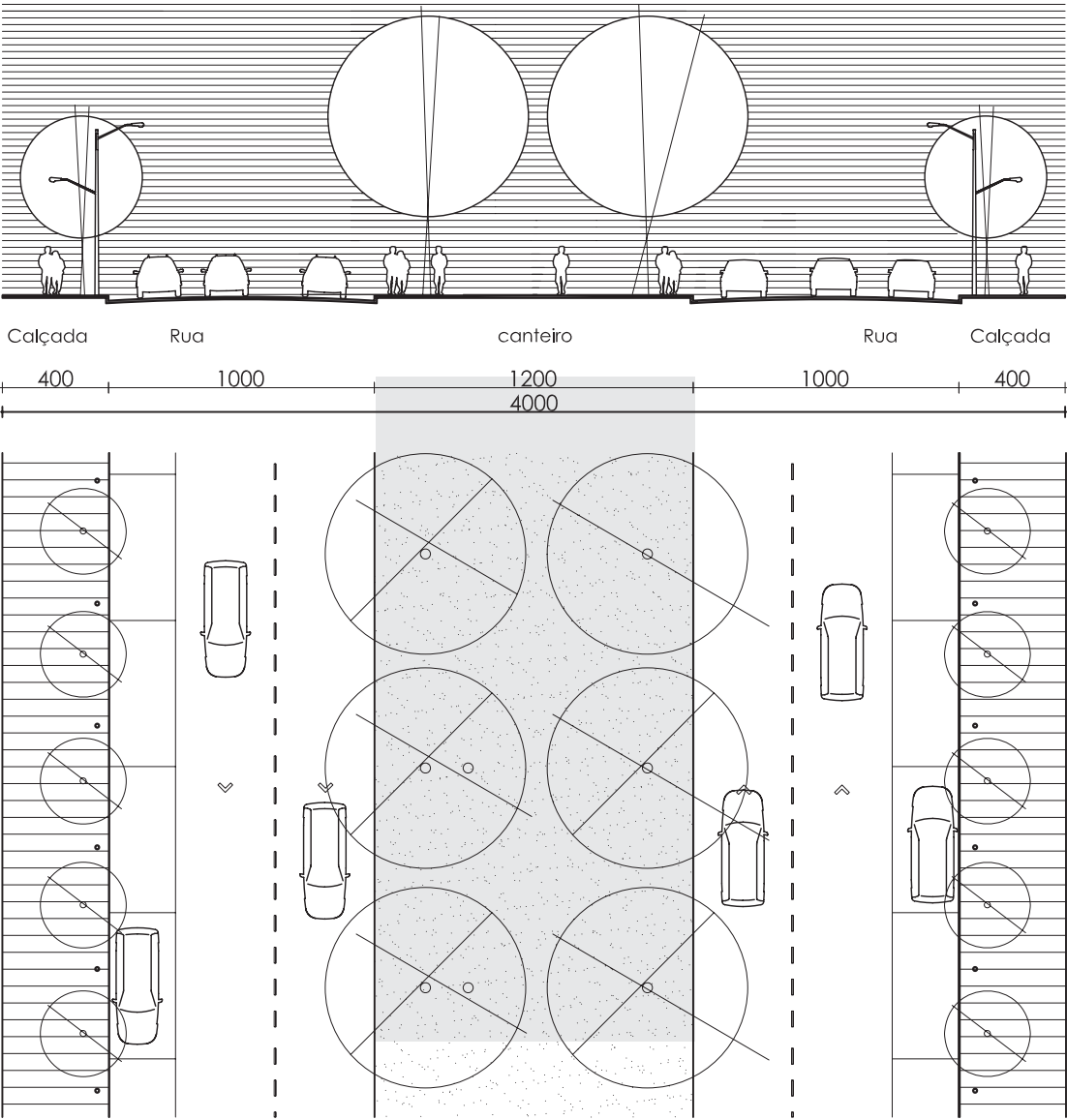
Obs: Gabaritos variáveis conforme possibilidade de alargamento.

VA12 - RUA OSVALDO SIMÕES C. DE NOBRE



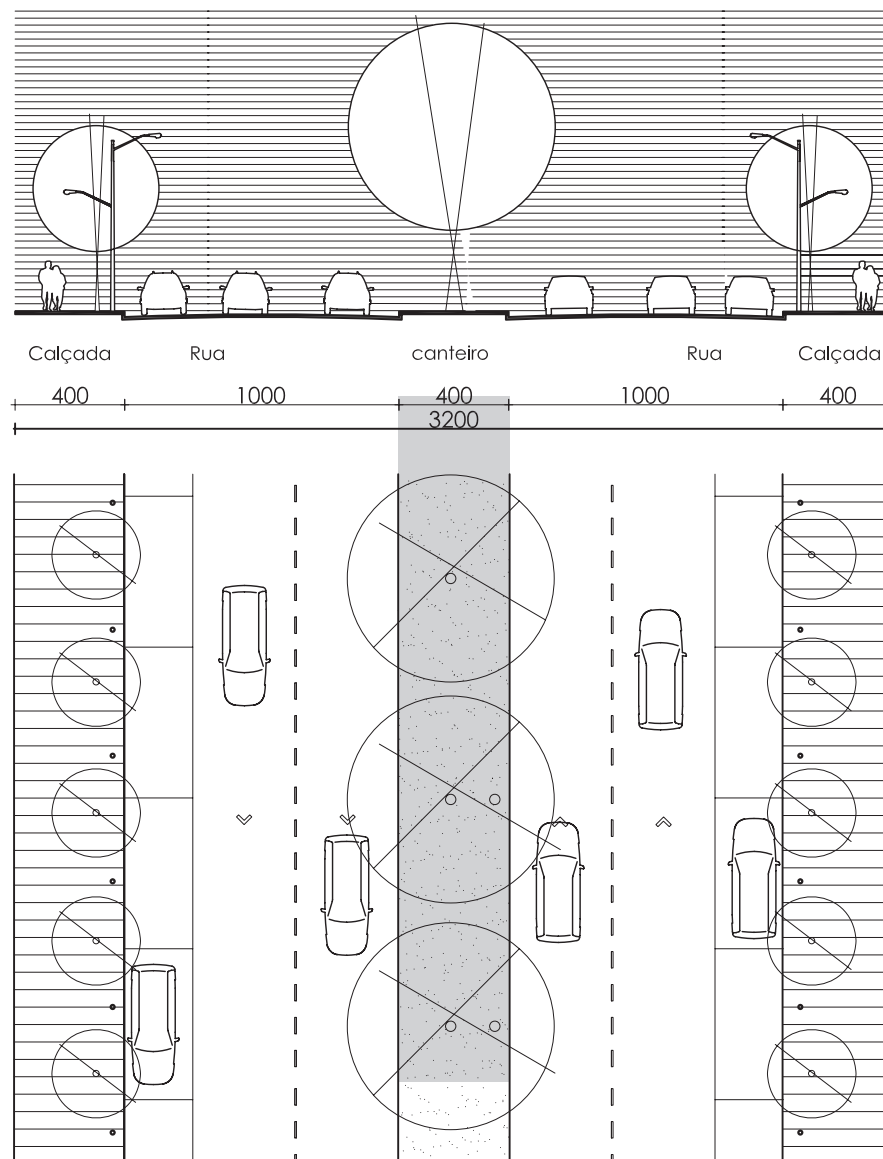
Obs: Gabaritos variáveis conforme possibilidade de alargamento.

VA 13 - AV. FRANCISCO SILVA - trecho A



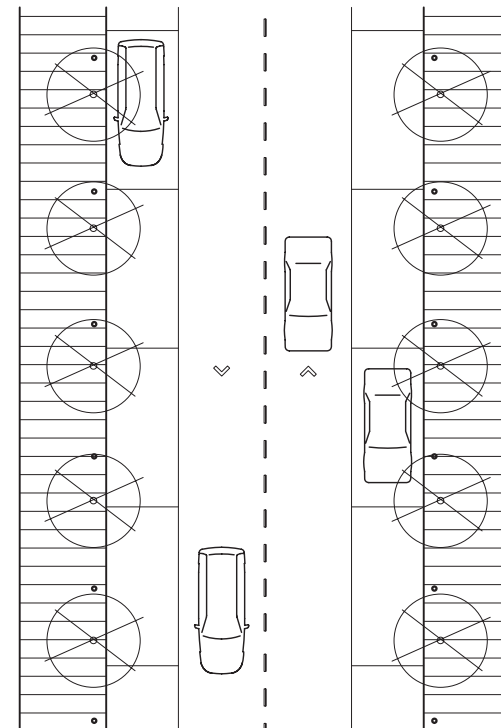
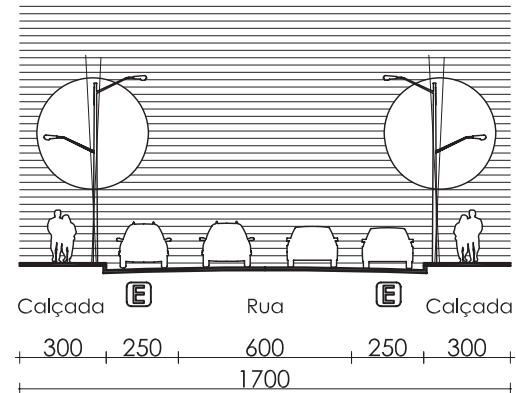
Obs: Gabaritos variáveis conforme possibilidade de alargamento.

VA 14 - AV. FRANCISCO SILVA - trecho B



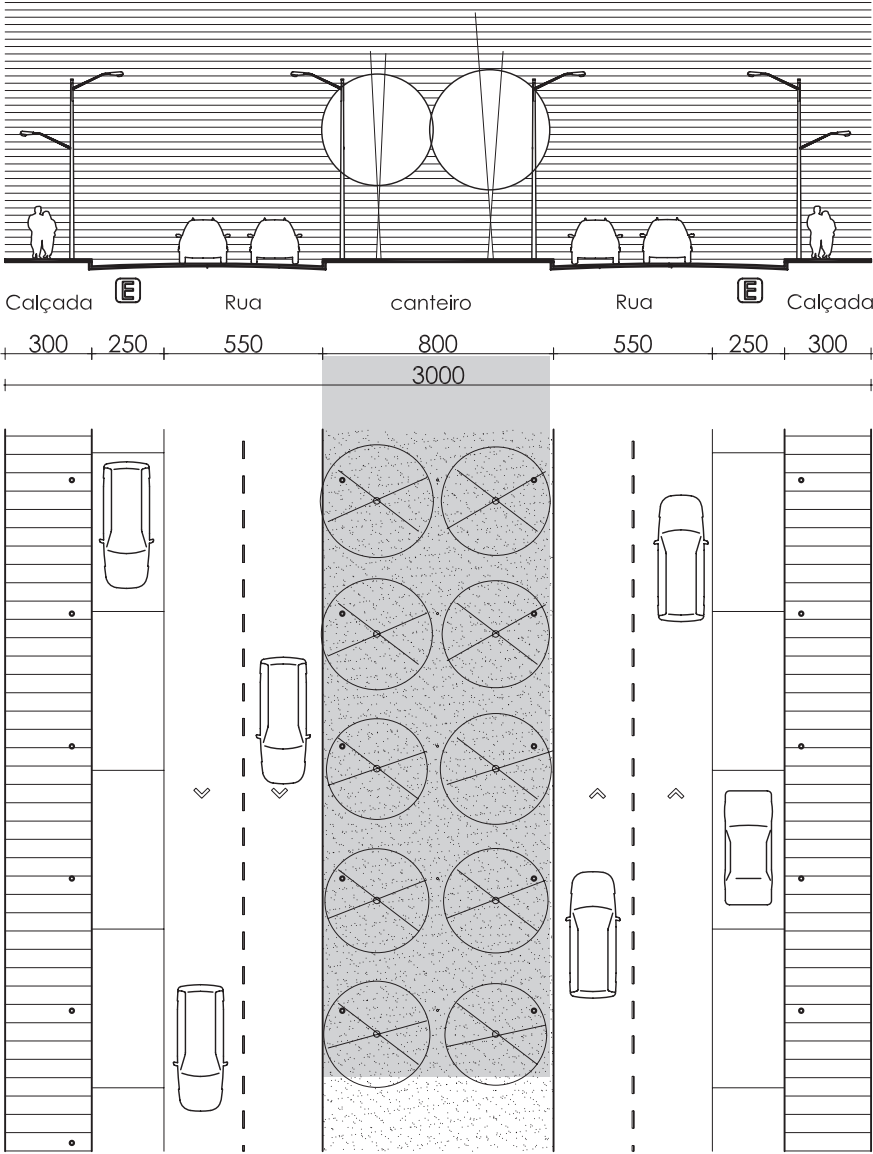
Obs: Gabaritos variáveis conforme possibilidade de alargamento.

VC 00 - VIA COLETORA PADRÃO



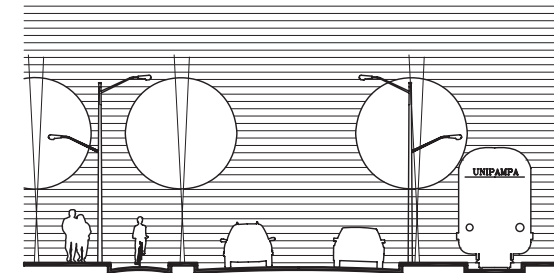
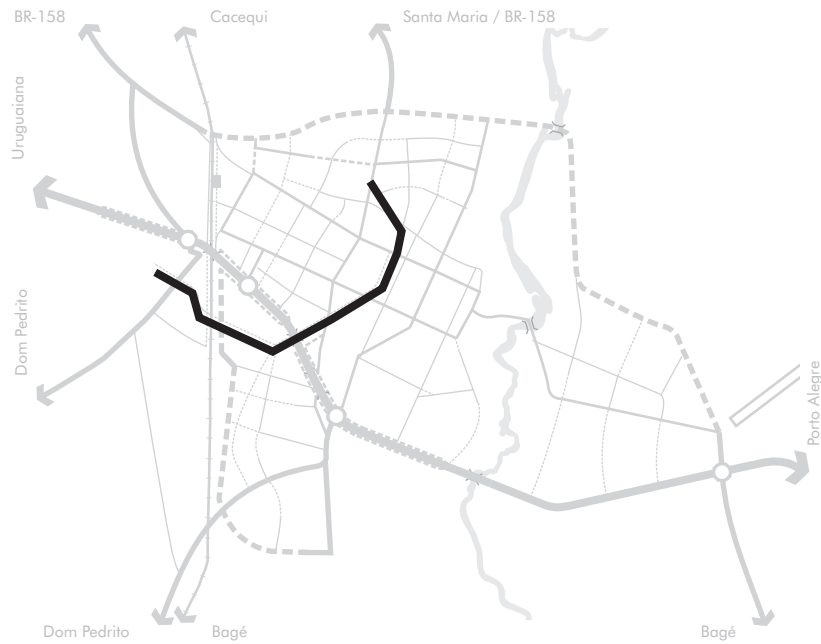
Obs: Gabaritos variáveis conforme possibilidade de alargamento.

VC 01 - AV. DAS ACÁCIAS

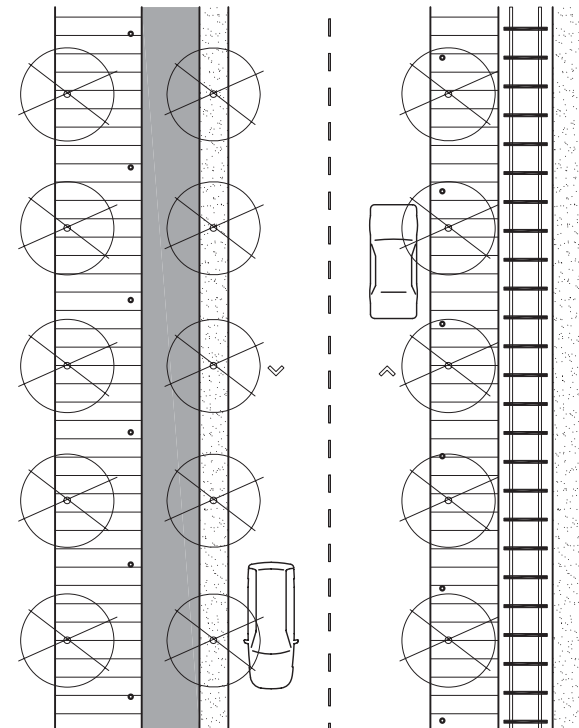


Obs: Gabaritos variáveis conforme possibilidade de alargamento.

VC 02 -VIA COLETORA COM FERROVIA E CICLOVIA

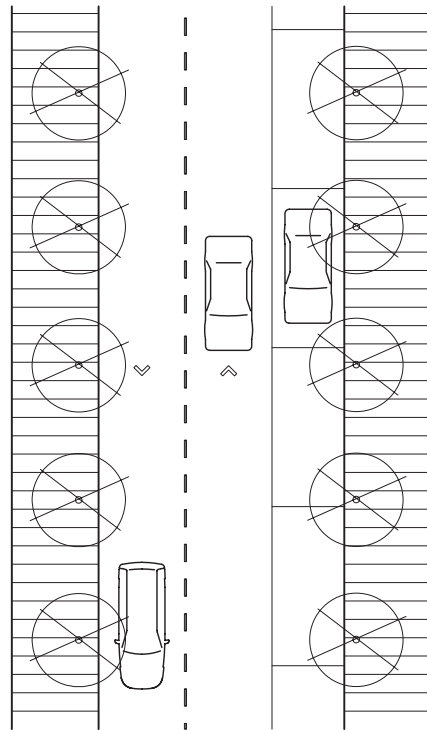
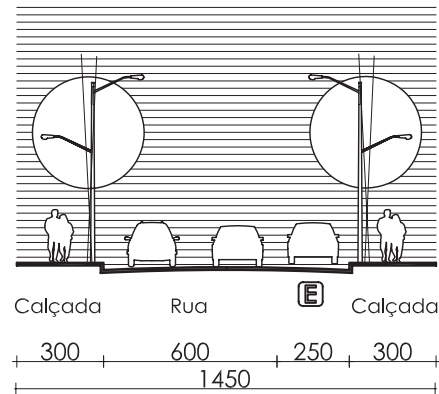


Calçada Ciclovía	Rua	Calçada Ferrovia
100 200 200 100	700	225 325
1850		

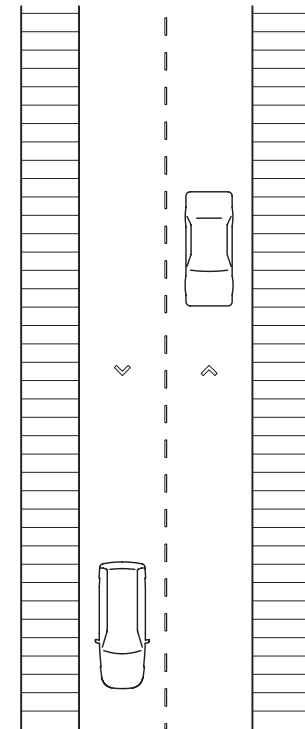



Obs: Gabaritos variáveis conforme possibilidade de alargamento.

VL 00 - VIA LOCAL PADRÃO



VI 01 - VIA LOCAL DE ACESSO AO LOTE



Obs: Gabaritos variáveis conforme possibilidade de alargamento.